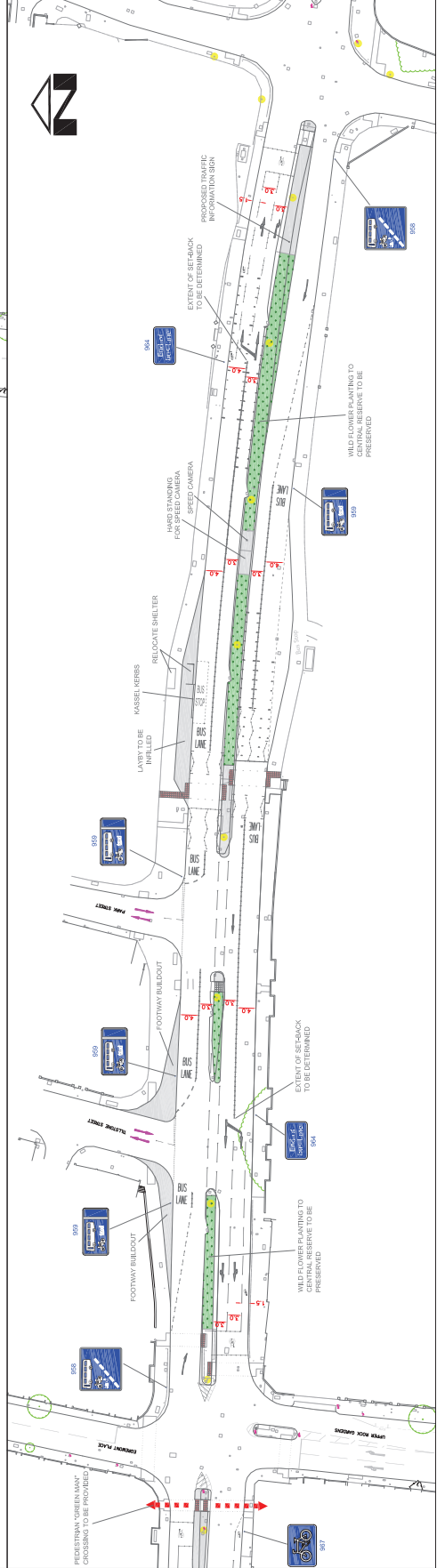
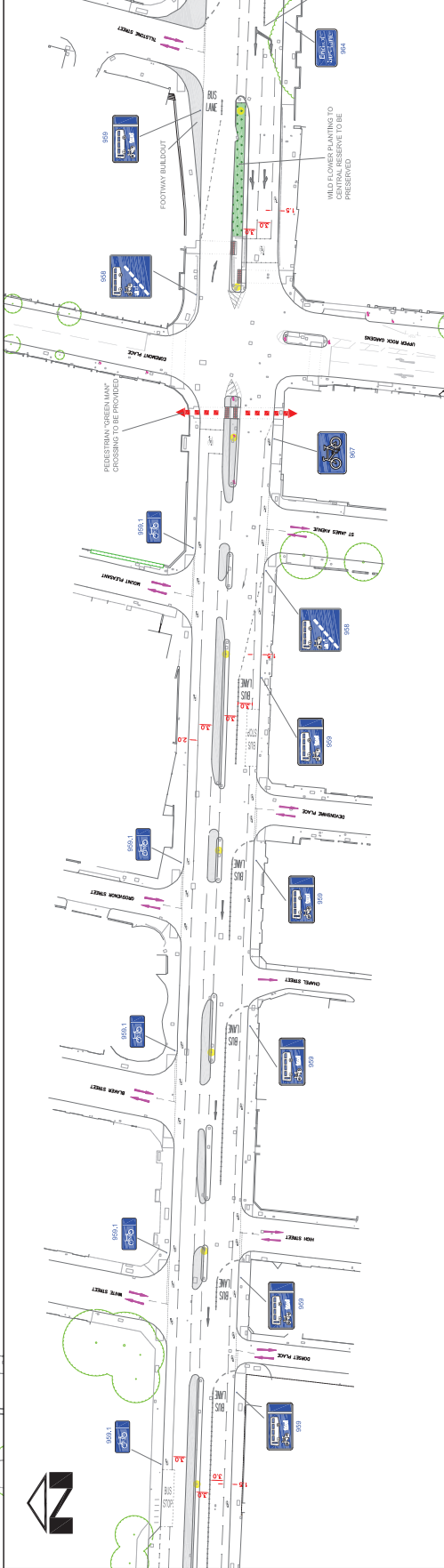
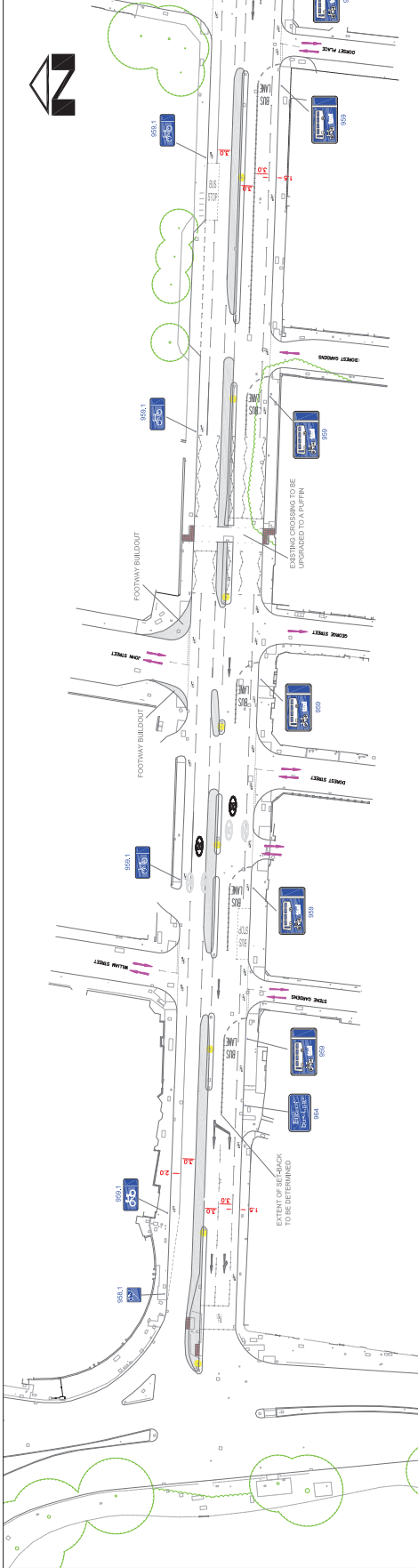


APPENDIX 2

NOTES

1. All dimensions are in millimetres unless stated otherwise.
2. All levels in metres above Ordnance Datum (Newlyn).
3. Do not scale from this drawing.
4. Waiting restrictions and bus stop clearway markings not shown.
5. Existing kerbside gully gratings to be changed to 'cycle-friendly' gratings.
6. Street lighting columns to be relocated onto new islands where appropriate.



Rev	Revision details	Date
1	Drawn: P. COSPONE	April 2013
2	Checked: P. COSPONE	
3	Approved: P. COSPONE	
4	File/Asset ref: 51	



Project Name
BETTER BUS AREA

Drawing Title
EDWARD STREET
GENERAL ARRANGEMENT

Drawing No	003	Scale	1/500 @ A1	Rev	
------------	-----	-------	------------	-----	--

